

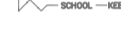



Notes:

In order to improve the parking situation for residents in Hampstead Way, Hill Close, Asmuns Hill, Temple Fortune Hill and Willfield Way and to deter long term commuter parking, improve sightlines, traffic flow and safety at various junctions it is proposed to introduce a new controlled parking zone. As part of the new layout it is also proposed to introduce new and revised waiting and loading restrictions at the junctions of Hampstead Way and Farm Walk, Hampstead Way and Temple Fortune Hill, Hampstead Way and Asmuns Hill, Hampstead Way and Hill Close, Hampstead Way and Willfield Way, Temple Fortune Hill and Willfield Way and the junction Willfield Way and Hogarth Hill.

KEY:

- Proposed 'At Any Time' waiting restriction
- Proposed 1pm - 2pm waiting restriction
- Existing 'At Any Time' waiting restriction
- Resident Permit Parking Bay waiting restriction
- Temple Fortune CPZ Boundary
- Golders Green CPZ Boundary
-  Disabled Bay
-  Vehicle Crossover
-  Existing School Keep Clear road markings 8am - 5pm Mon - Fri & 8am 1pm Sat



This product includes mapping data licensed from Ordnance Survey with the permission of the Controller of Her Majesty's Stationery Office. © Crown copyright and database right 2012. All rights reserved. London Borough of Barnet. Licence No. 100017674.

Revision and Date	Description	Initiated

Pam Wharfe
Interim Director of Environment, Planning and Regeneration

North London Business Park
Oakleigh Road South
New Southgate N11 1NP
Tel. 020 8359 2000



DESIGN TEAM

SCHEME: HAMPSTEAD WAY

TITLE: HAMPSTEAD GARDEN SUBURB PROPOSED CONTROLLED PARKING ZONE

Scales: NTS	Date: 02/01/12
Initiated: NR	Drawn: PEC
Checked: GWA	

DRAWING NO: CPZ_2013/01

